


# Bikes count in Madison & Fitchburg



## Average daily cyclists at the most frequented sites in Madison in June 2022



1,583



Eastrail Path at Winnebago St

1,317



Southwest Path at Breese Terr

1,238



Cap City Trail/John Nolen (Station)

897



Cap City Trail/John Nolen (Bridge)

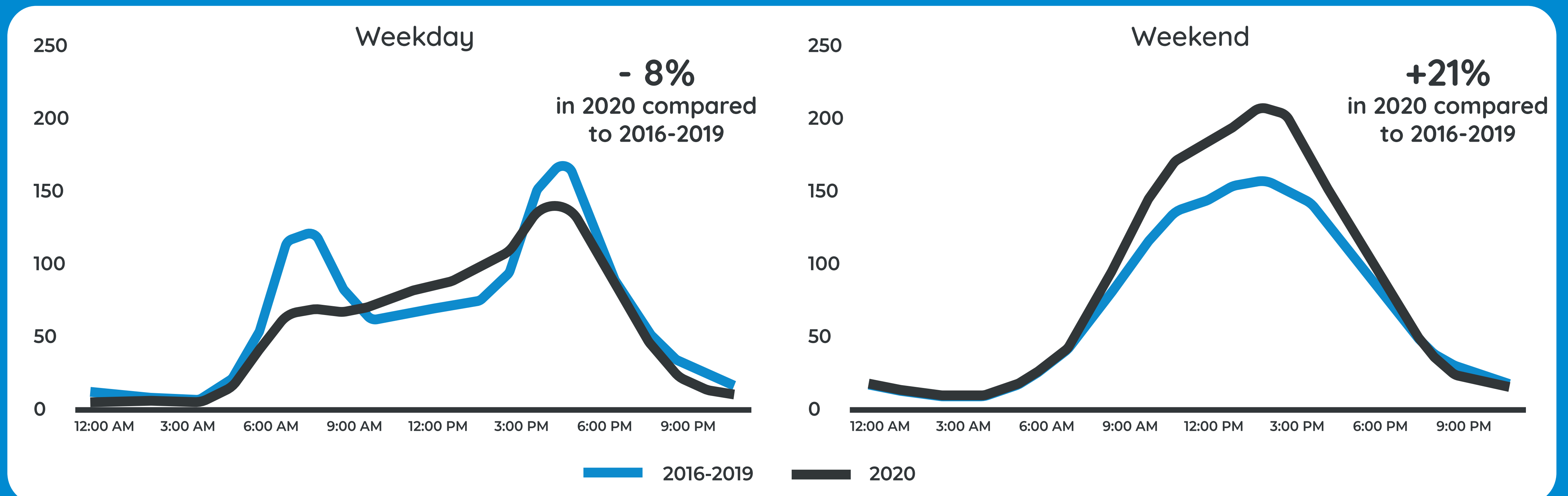
585



Brittingham Path at W Washington

Based on automated monthly bicycle data provided by City of Madison

## Impact of the pandemic on average hourly bike counts in Madison



Based on the automated bike display counter at Capital City Trail and N. Shore Dr.



## Estimated average annual daily trail users in Fitchburg (last 12 months)



281



Badger State Trail

274



Military Ridge State Path

260



Cannonball Path

217



Capital City Trail / Fish Hatchery

185



Capital City Trail, Syene/McCoy

126



McKee Farms Park

28



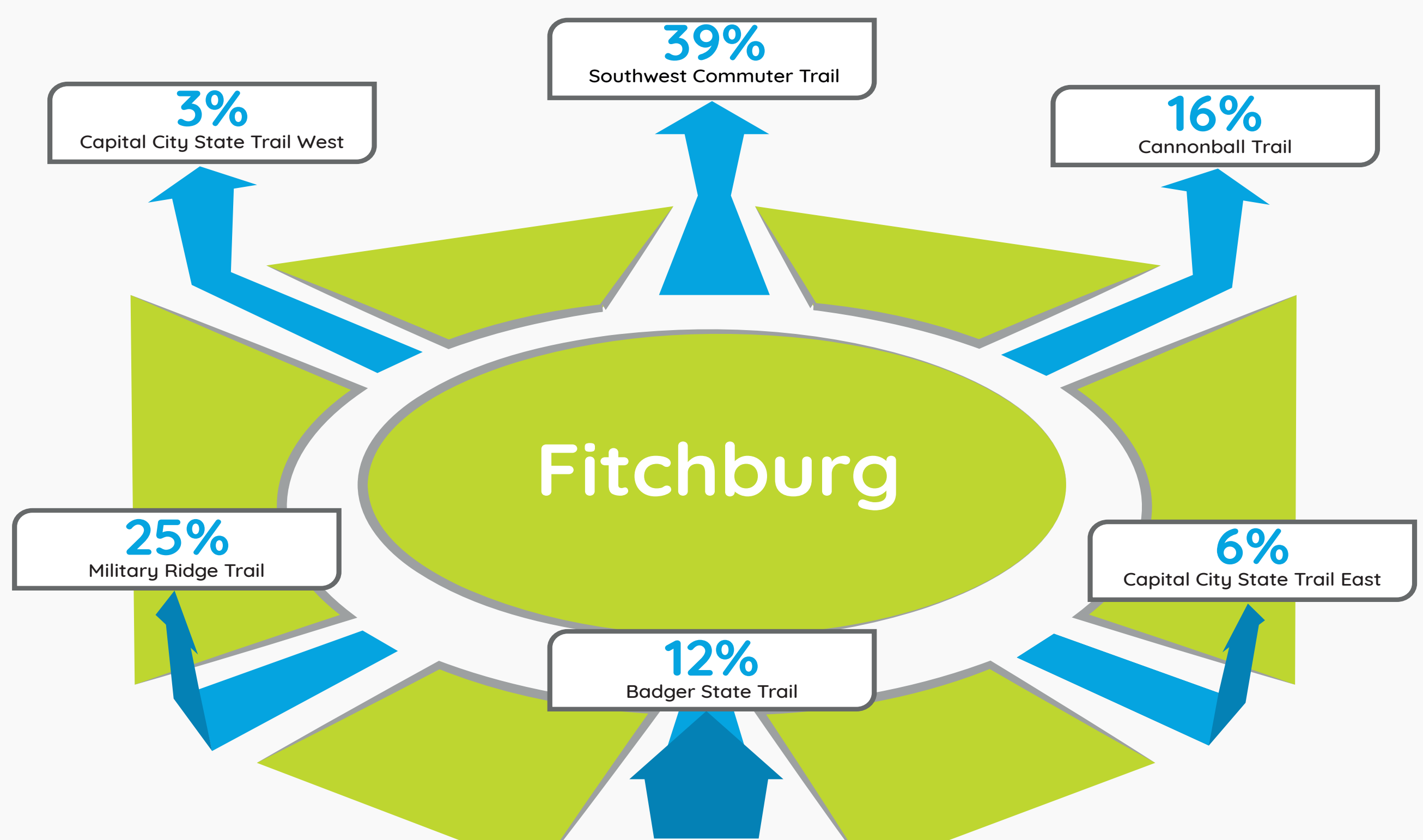
South Fish Hatchery

Based on automated count data provided by the City of Fitchburg (Oct. 1st, 2021 - Sep. 30th, 2022)

## The Velo UnderRound in Fitchburg

The Velo UnderRound is a bike roundabout, connecting Fitchburg, Madison, Verona, and other nearby locations by intersecting five regional trails.

### Distribution of cyclists per segment



669 - Estimated average annual daily bicyclists for 2022

Based on a 2-hour manual count performed by Bike Fitchburg

This analysis was completed by Eco-Counter as part of the 2022 'Bikes Count' grant competition with The League of American Bicyclists. Data analysis relies on bike count data from permanent automated bike counters located in Madison, Wisconsin and Fitchburg, Wisconsin in addition to manual count data collected by Bike Fitchburg.

